


City Navigator North America NT 2022.1

Use of the Map Data is subject to certain restrictions and/or requirements imposed by third party suppliers and/or governmental or regulatory authorities as further set forth at <https://legal.here.com/terms/general-content-supplier/terms-and-notice/>
 © 2020 HERE. All rights reserved.
 © Garmin Ltd. or its subsidiaries 2020.



07 Potomac River Ramble 239














07 Potomac River Ramble Pt1 128 TP













Statistics

Summary

Points: 52 Via Points: 21 Distance: 128 mi Total Time: 3 h, 13 min Course: 61.5° true

	1. 21 STAR START N	
	2. Get on Appalachian Hwy and ride north 0 ft	0 ft
	3. 3.2 MI PT1 START2 R071 3.22 mi	3 min 3.2 mi
	4. Turn right onto Synergy Hwy 7.01 mi	10 min 10.2 mi
	5. Perform a U-Turn back onto Synergy Hwy 3.27 mi	4 min 13.5 mi
	6. Perform a U-Turn back onto Synergy Hwy 0.68 mi	22 s 14.2 mi
	7. Turn right onto Road 18.36 mi	19 min 32.5 mi
	8. Turn right onto Old Scherr Rd 1043 ft	1 min 32.7 mi
	9. Keep right onto Northwestern Tpke 12.46 mi	11 min 45.2 mi
	10. Turn left onto N High St 18.74 mi	7 min 63.9 mi
	11. Turn right onto Green Spring Valley Rd 8.68 mi	7 min 72.6 mi

07 Potomac River Ramble Pt1 128 TP

	12. Turn right onto Green Spring Valley Rd 6.90 mi	2 min 79.5 mi
	13. Turn left onto Green Spring Valley Rd 711 ft	1 min 79.7 mi
	14. Turn left onto Opessa St SE 1.14 mi	3 min 80.8 mi
	15. Turn right onto Oldtown Cemetery Rd SE 627 ft	1 min 80.9 mi
	16. Turn right onto Oldtown Rd SE 188 ft	21 s 81.0 mi
	17. 92 MI GAS STOP R07 11.39 mi	1 min 92.3 mi
	18. Get on Henry W Miller Blvd and ride south 4 ft	15 min 92.3 mi
	19. Keep right onto Pawpaw Rd 3.59 mi	4 min 95.9 mi
	20. 4956 Pawpaw Rd1 1.15 mi	1 min 97.1 mi
	21. Get on Pawpaw Rd and ride south 0 ft	97.1 mi
	22. Keep right onto Bloomery Pike 6.46 mi	2 min 104 mi
	23. Turn right onto Slanesville Pike 5.00 mi	5 min 109 mi

07 Potomac River Ramble Pt1 128 TP



24. Turn left onto Jersey Mountain Rd
7.58 mi

2 min
116 mi



25. Three Churches, WV
3.88 mi

4 min
120 mi



26. Get on Jersey Mountain Rd and ride south
20 ft

120 mi



27. Turn left onto Northwestern Pike
7.15 mi

7 min
127 mi



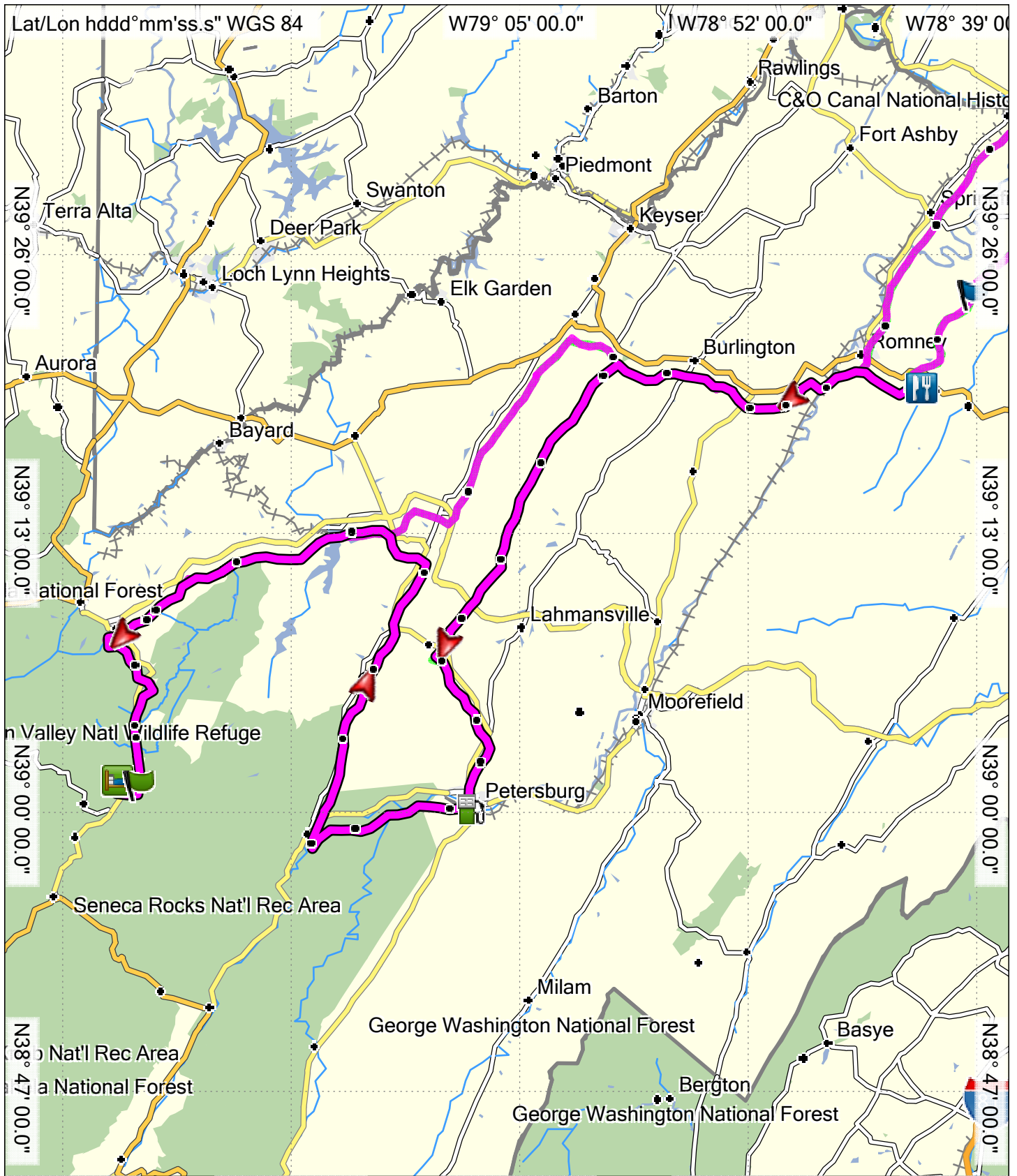
28. Turn left onto Heritage Cir
0.58 mi

2 min
128 mi



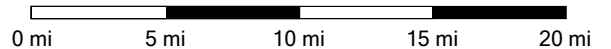
29. Main Street Grill
591 ft

1 min
128 mi



City Navigator North America NT 2022.1

Use of the Map Data is subject to certain restrictions and/or requirements imposed by third party suppliers and/or governmental or regulatory authorities as further set forth at <https://legal.here.com/terms/general-content-supplier/terms-and-notice/>
 © 2020 HERE. All rights reserved.
 © Garmin Ltd. or its subsidiaries 2020.



07 Potomac River Ramble 239




07 Potomac River Ramble Pt2 111 TP


Statistics


Summary


Points: 62 Via Points: 24 Distance: 112 mi Total Time: 3 h, 0 min Course: 242.6° true


- 1. 07 ROUTE PT2 START1**


- 
2. Get on Northwestern Pike and ride southwest


- 
3. 5.1 MI PT2 START21 8 min
5.08 mi 5.1 mi


- 
4. Get on Northwestern Pike and ride southwest 5.1 mi
0 ft


- 
5. Turn left onto Road 4 min
13.09 mi 18.2 mi


- 
6. Turn left onto Knobley Rd 1 min
0.25 mi 18.4 mi

- 
7. Turn right onto Knobley Rd 3 min
2.24 mi 20.7 mi













- 
8. Turn right onto Knobley Rd 1 min
11.14 mi 31.8 mi

- 
9. Turn left onto Lunice Creek Hwy 6 min
6.53 mi 38.3 mi

- 
10. 176 MI GAS STOP R07 3 min
9.95 mi 48.3 mi

- 
11. Get on Keyser Ave and ride northwest 15 min
1 ft 48.3 mi

07 Potomac River Ramble Pt2 111 TP

	12. 1.1 MI AFTER GAS R071 1.15 mi	2 min 49.4 mi
	13. Get on N Fork Hwy and ride west 0 ft	49.4 mi
	14. Turn right onto Jordan Run Rd 8.16 mi	3 min 57.6 mi
	15. Turn right onto Cr-28/7 0.90 mi	1 min 58.5 mi
	16. Turn left onto Lunice Creek Hwy 12.07 mi	3 min 70.6 mi
	17. Turn left onto Power Station Hwy 9.08 mi	7 min 79.7 mi
	18. Turn right onto US-48 W ramp 2.09 mi	20 s 81.7 mi
	19. Perform a U-Turn back onto Synergy Hwy 7.19 mi	7 min 88.9 mi
	20. Perform a U-Turn back onto Synergy Hwy 1.24 mi	9 s 90.2 mi
	21. Turn left onto Appalachian Hwy 8.53 mi	2 min 98.7 mi
	22. Keep right onto Appalachian Hwy 1.00 mi	3 min 100 mi
	23. Turn right onto Main Park Rd 9.73 mi	3 min 109 mi

07 Potomac River Ramble Pt2 111 TP



24. Turn right onto Main Lodge Rd
1.86 mi

4 min
111 mi



25. 21 STAR HQ
0.24 mi

1 min
112 mi
